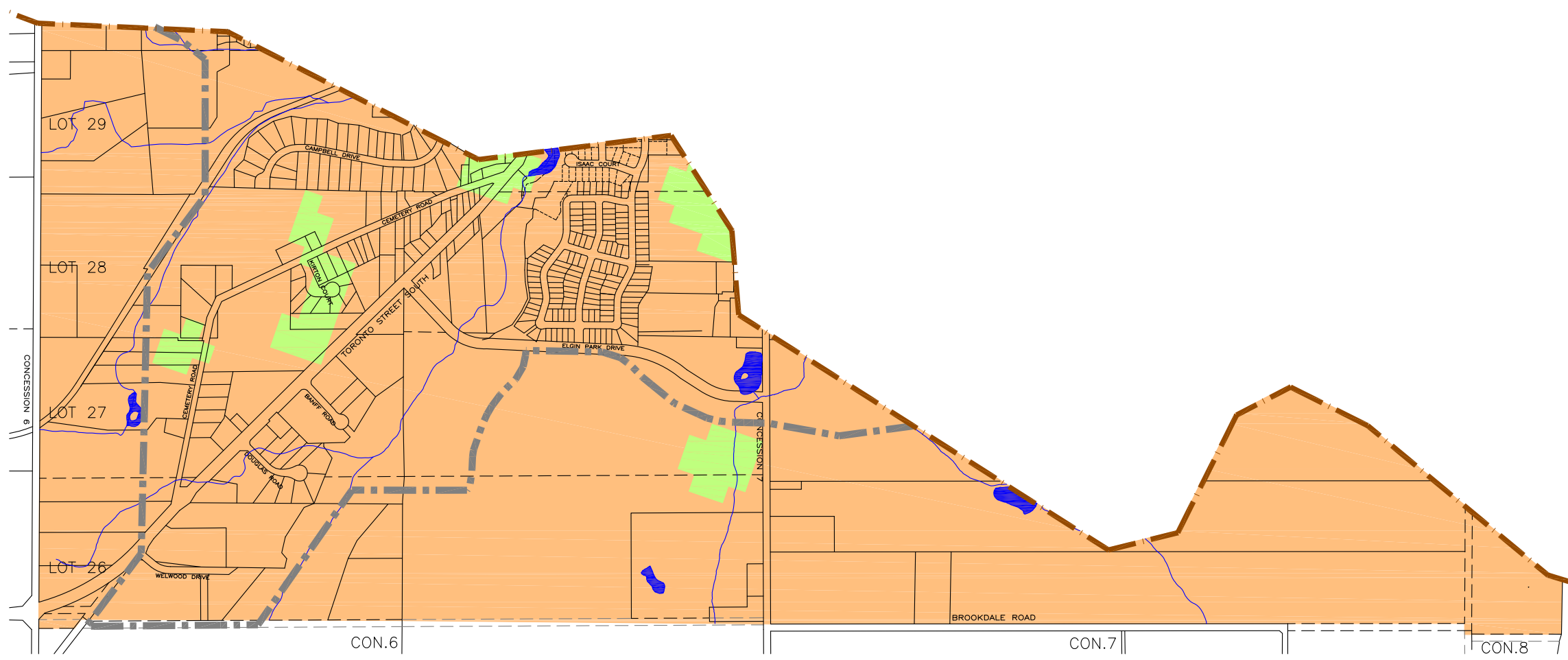








SCHEDULE "B2"

OAK RIDGES MORaine CONSERVATION PLAN

AREAS OF HIGH AQUIFER VULNERABILITY

UXBRIDGE URBAN AREA



-  Urban Area Boundary
-  Oak Ridges Moraine Conservation Plan Area Boundary
-  Watercourses
-  Waterbodies
-  High Aquifer Vulnerability
-  Low Aquifer Vulnerability

